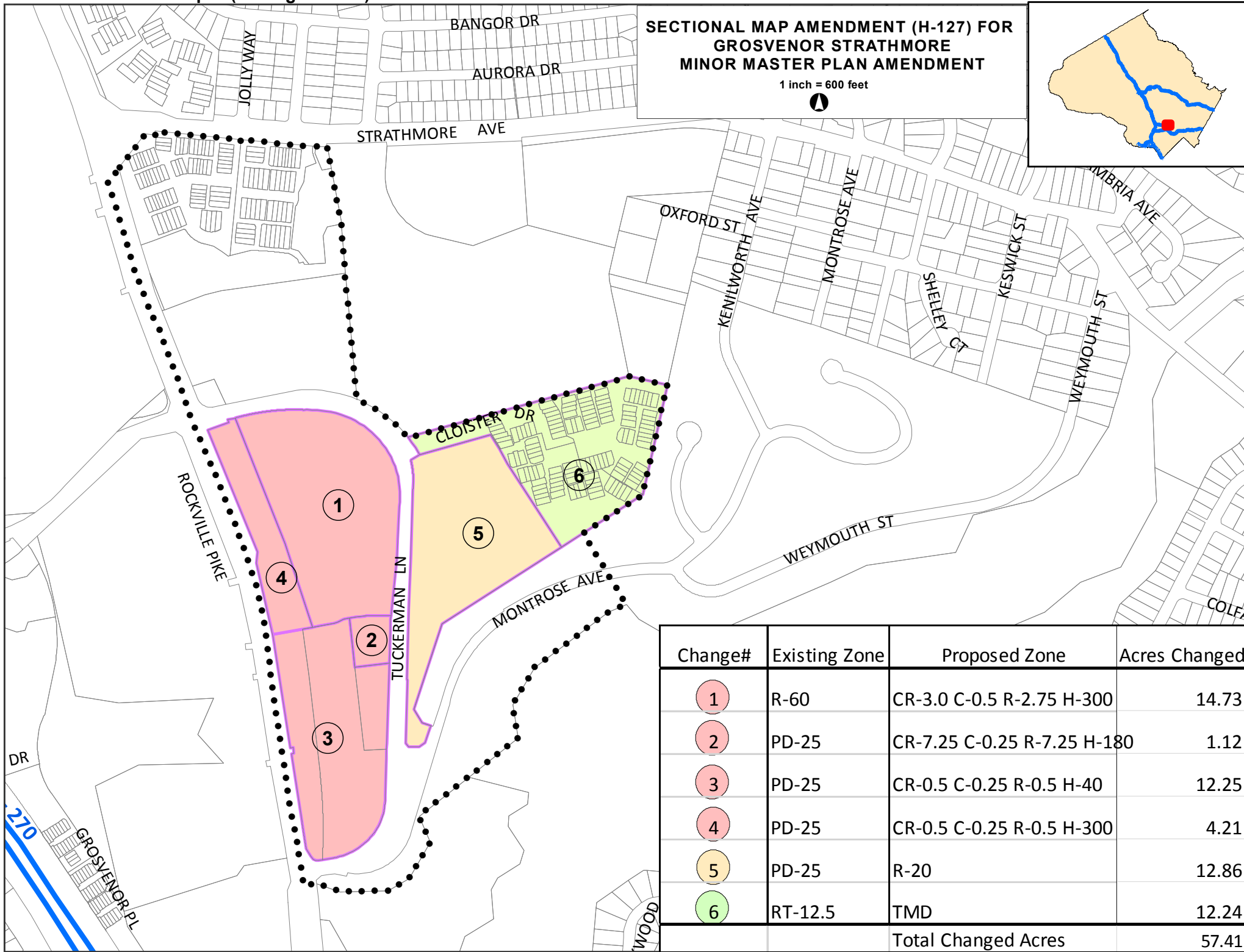
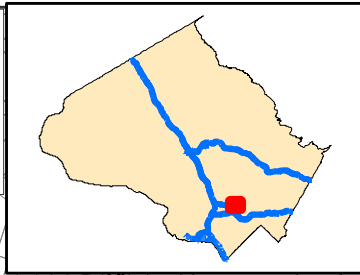


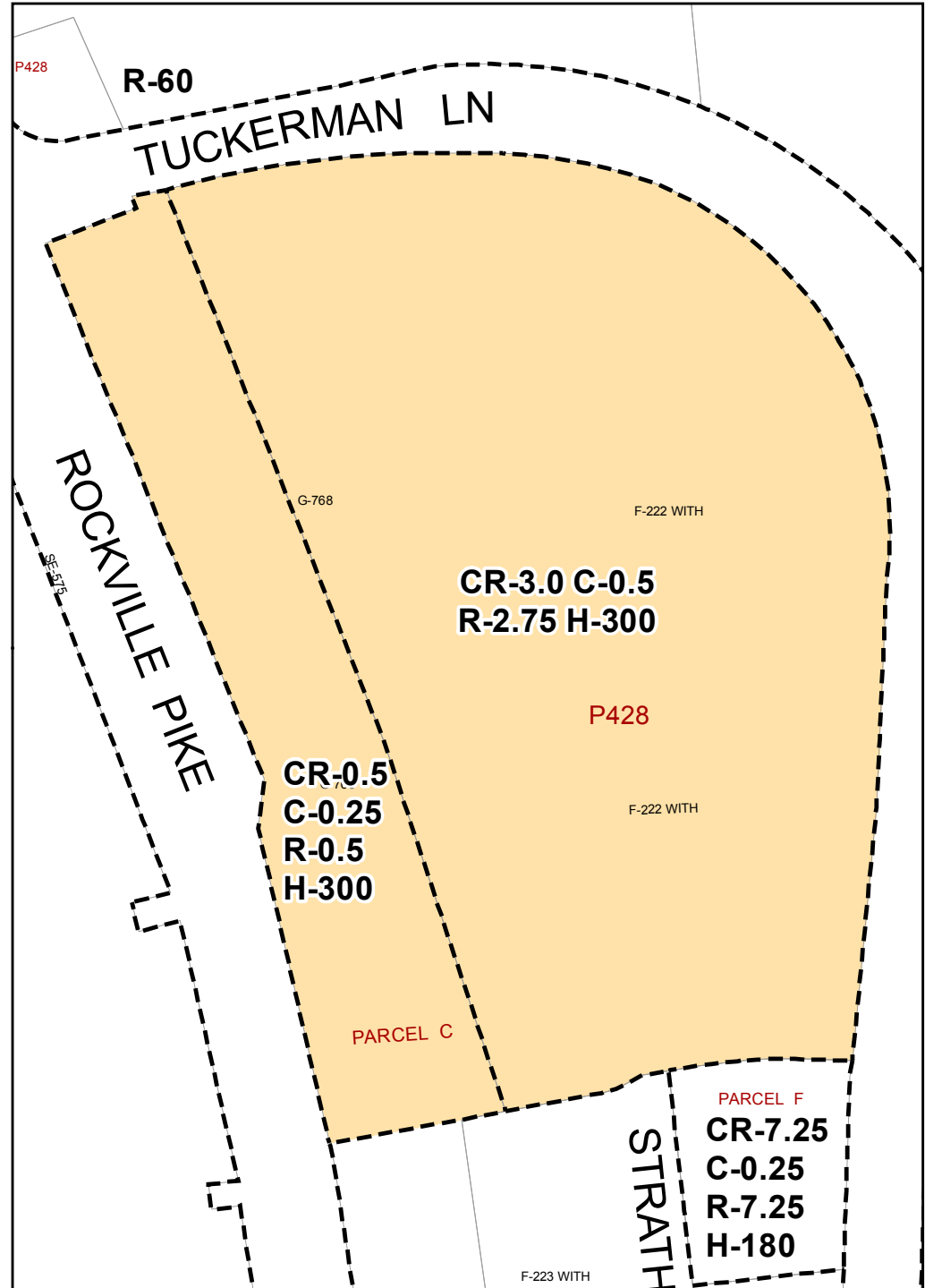
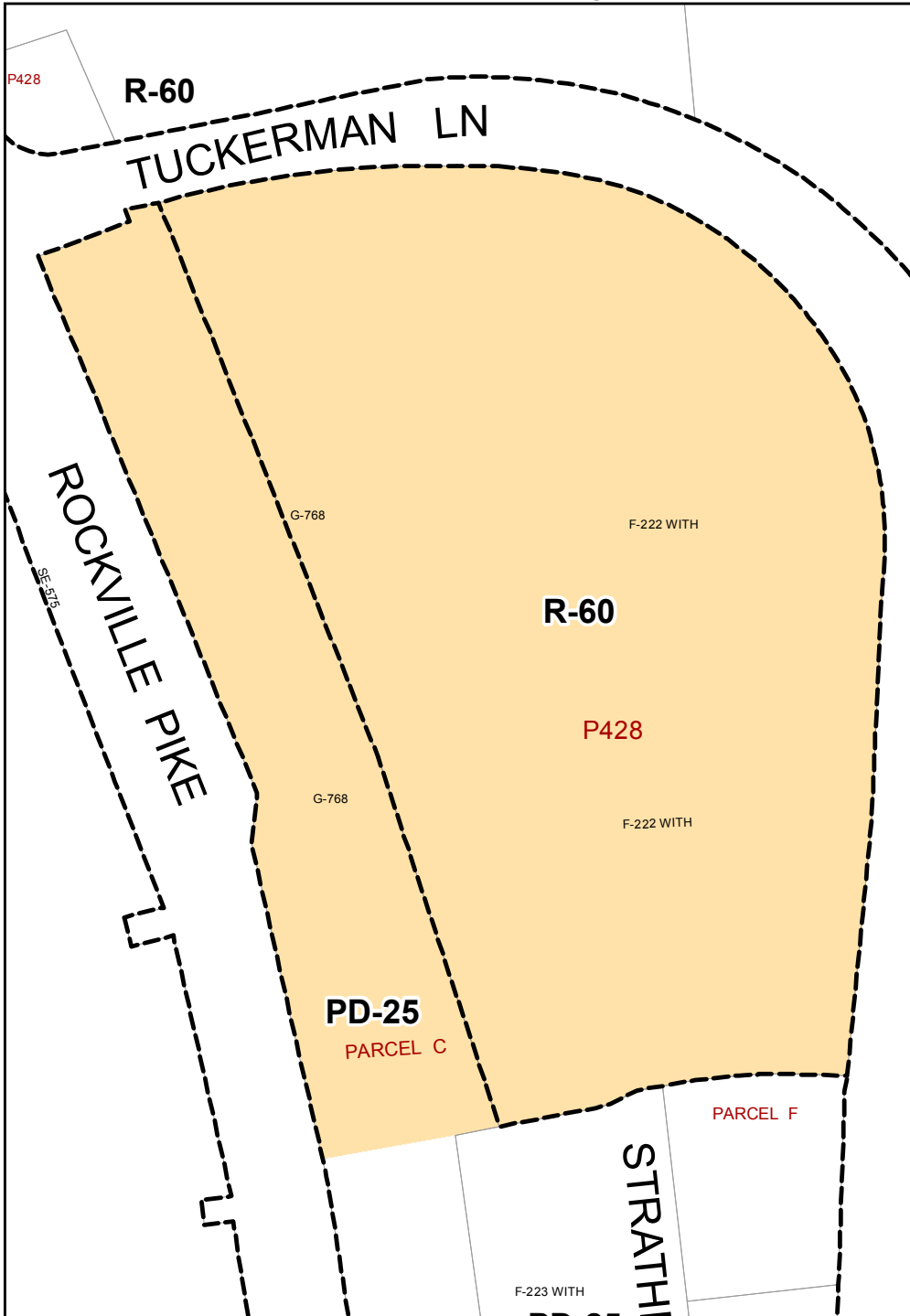


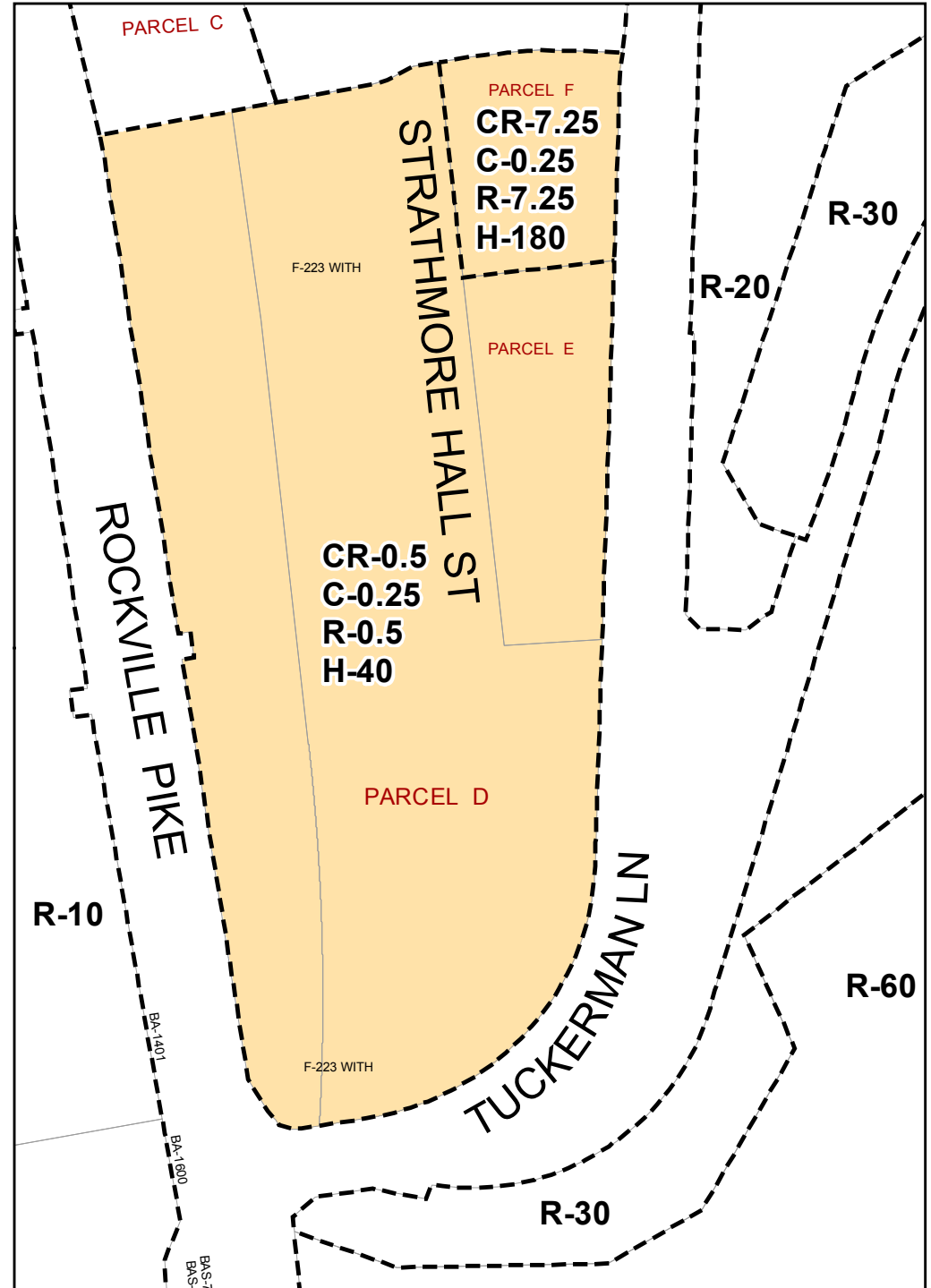
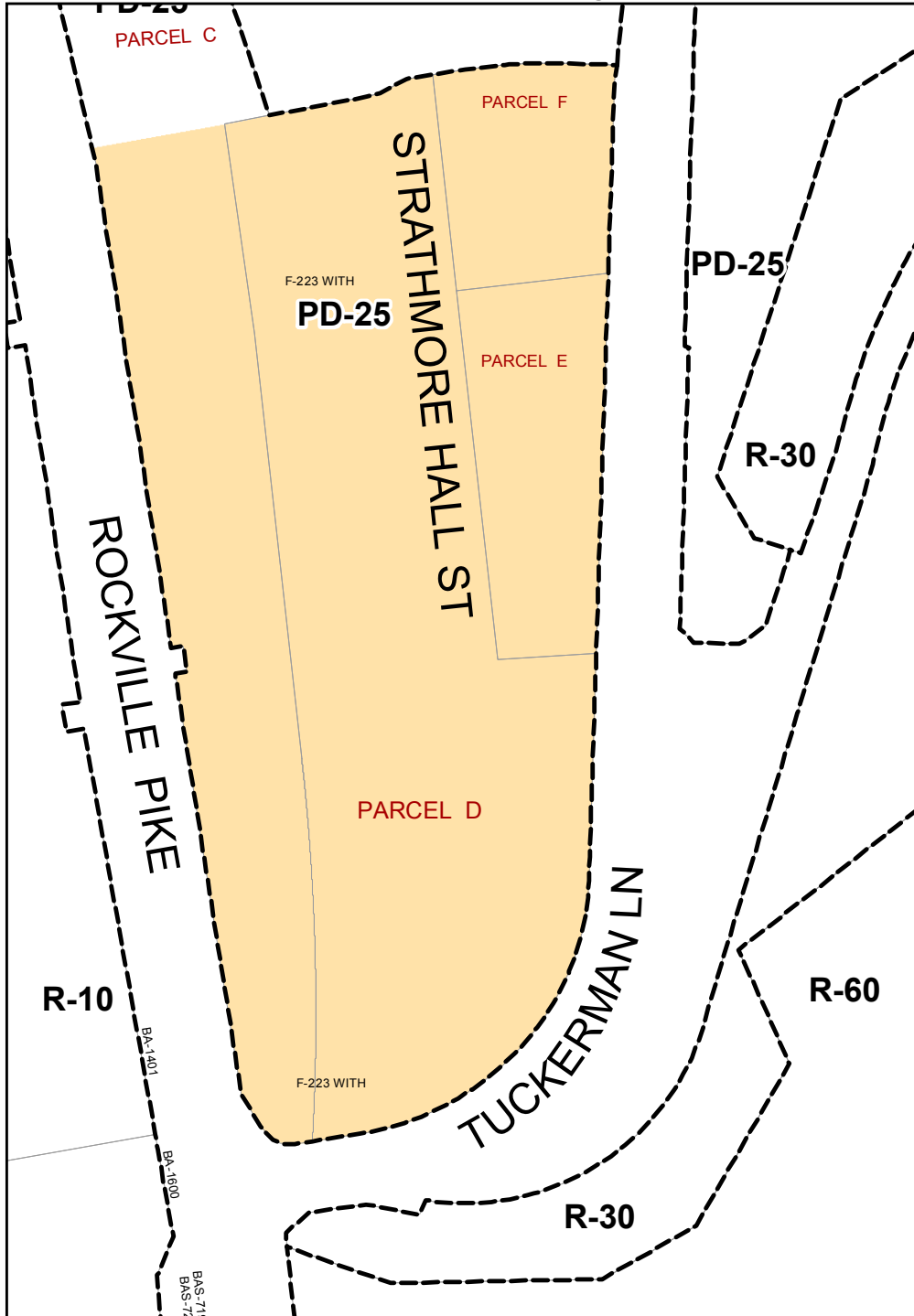
**SECTIONAL MAP AMENDMENT (H-127) FOR  
GROSVENOR STRATHMORE  
MINOR MASTER PLAN AMENDMENT**

1 inch = 600 feet



Change#	Existing Zone	Proposed Zone	Acres Changed
1	R-60	CR-3.0 C-0.5 R-2.75 H-300	14.73
2	PD-25	CR-7.25 C-0.25 R-7.25 H-180	1.12
3	PD-25	CR-0.5 C-0.25 R-0.5 H-40	12.25
4	PD-25	CR-0.5 C-0.25 R-0.5 H-300	4.21
5	PD-25	R-20	12.86
6	RT-12.5	TMD	12.24
Total Changed Acres			57.41





Attachment 1 - Map 5  
Existing Zoning

Changes 5, 6

Proposed Zoning

